



Shri Chhatrapati Shikshan and Arogya Prasarak Mandal's
Shri Sant Gajanan Mahavidyalaya, Kharda.
Tal. Jamkhed, Dist: Ahmednagar.
Department of Physical Education and Sports

Indoor and Outdoor Sports Facilities Table

| Sr.No. | Facilities Indoor/Outdoor | Area/Size |
|--------|------------------------------|---|
| 1 | Play Ground | 118×68.60=8,094.8sq.mt |
| 2 | Sports Room | 20×20m=215.27sq.mt |
| 3 | Table Tennis | 2.74m in length, 1.525mt in width and 76 mt in height |
| 4 | Badminton Court | 13.4m long and 6.1m wide |
| 5 | Auditorium And yoga Hall | 25×70=162.58 sq.mt. |
| 6 | Kabaddi Men | 13×10m=130 sq.mt |
| 7 | Kabaddi Women's | 12×8m 96 sq.mt. |
| 8 | Volleyball Court | 9×18=162 sq.mt |
| 9 | Korf-ball Court | 20×40=800 sq.mt |
| 10 | Single Bar | 5ft(150 cm) Distance Between Two pole |
| 11 | Double Bar | 26 (26 cm) Distance Between Two pole |
| 12 | Ball-Badminton Court | 12×24=288sq.mt |
| 13 | Netball Court | 30.5×15.25=465.12sq.mt |



Shri Chhatrapati Shikshan and Arogya Prasarak Mandal's
Shri Sant Gajanan Mahavidyalaya, Kharda.
Tal. Jamkhed, Dist. Ahmednagar.
Department of Physical Education & Sports
Available Sports Facilities & Equipment

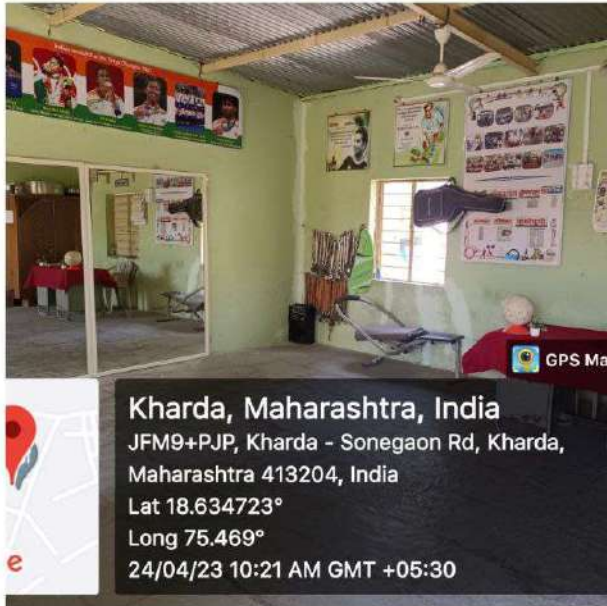
Available Sports Equipment List

| Sr. No | Particular Equipment | Quantity |
|---------------|-----------------------------|-----------------|
| 1 | Helmet | 02 |
| 2 | Elbow Guard | 02 |
| 3 | Batting Gloves | 02 |
| 4 | Thigh Pad | 02 |
| 5 | Batting Pad | 02 |
| 6 | A d Guard | 02 |
| 7 | Leather Ball | 02 |
| 8 | Passing Volleyball | 02 |
| 9 | Shooting Volleyball | 01 |
| 10 | Stump | 2 Set |
| 11 | Handball goalpost net | 02 |
| 12 | Keeper Pad | 01 |
| 13 | Keeper Gloves | 01 |
| 14 | Badminton Racket | 1 Pair |
| 15 | Volleyball Net | 02 |
| 16 | Badminton Net | 01 |
| 17 | Table Tennis | 01 |
| 18 | Ball badminton Racket | 12 |
| 19 | Ball badminton Ball | 06 |
| 20 | Ball badminton Ball Match | 06 |
| 21 | Korf Ball | 01 |
| 22 | Handball | 01 |
| 23 | Shuttle | 1 |
| 24 | Korf-ball Pole | 1 Pair |
| 25 | Guru Tennis Ball | 02 |
| 26 | Netball Net1 | 1 Pair |
| 27 | Netball Ball | 01 |
| 28 | Ball-Badminton Pole | 1 Pair |

| | | |
|----|----------------------------------|--------|
| 29 | Badminton Pole | 1 Pair |
| 30 | Netball Ball | 1 |
| 31 | Hand-Ball Goalpost | 1 Pair |
| 32 | Shot-Put M&W | 02 |
| 33 | Discus M&W | 02 |
| 34 | Javelin Nelco M&W | 02 |
| 35 | Chess Board | 01 |
| 36 | Carom Board | 01 |
| 37 | Abs Workout Machine | 01 |
| 38 | Stedio Miter (hight) Measurement | 01 |
| 39 | Miter Tape | 01 |
| 40 | Tanita weighing Machine | 01 |
| 41 | Table Tennis Ball | 03 |



Shri Chhatrapati Shikshan and Arogya Prasarak Mandal's
Shri Sant Gajanan Mahavidyalaya, Kharda.
Tal. Jamkhed, Dist. Ahmednagar.
Department of Physical Education & Sports
Available Sports Facilities & Equipment



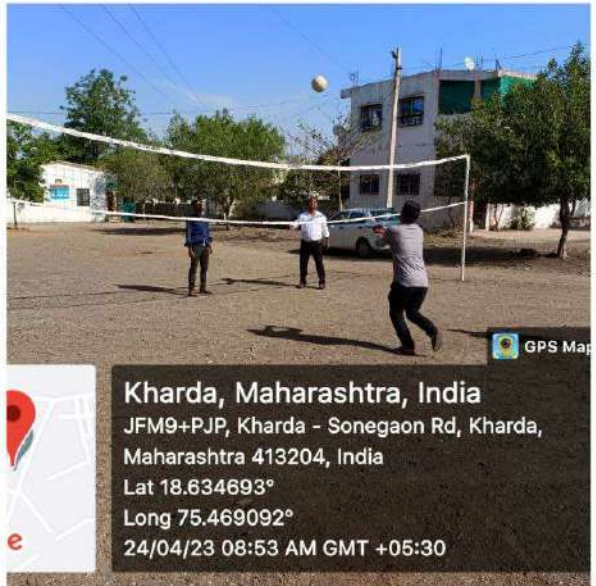
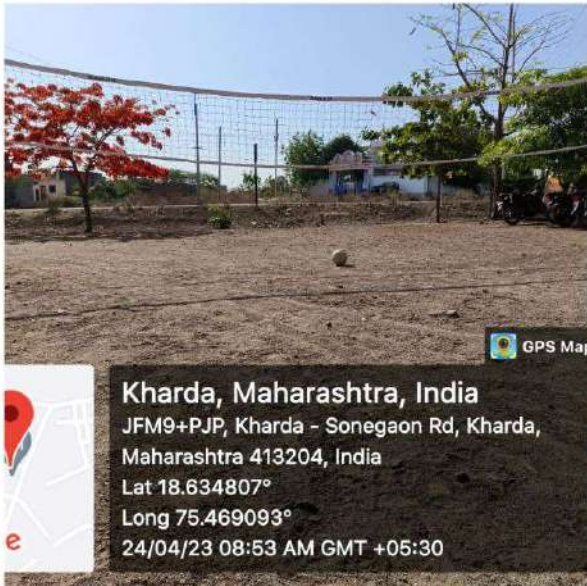
Department of Physical Education & Sports



Various Sports playgrounds (Kabaddi (M&W), Athletics, Volleyball, Cricket, Ball-Badminton Netball etc.



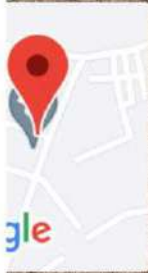
Single & Double Bar



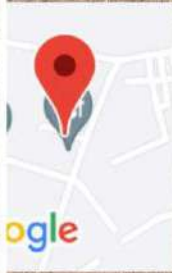
Volleyball Ground



Ball-Badminton

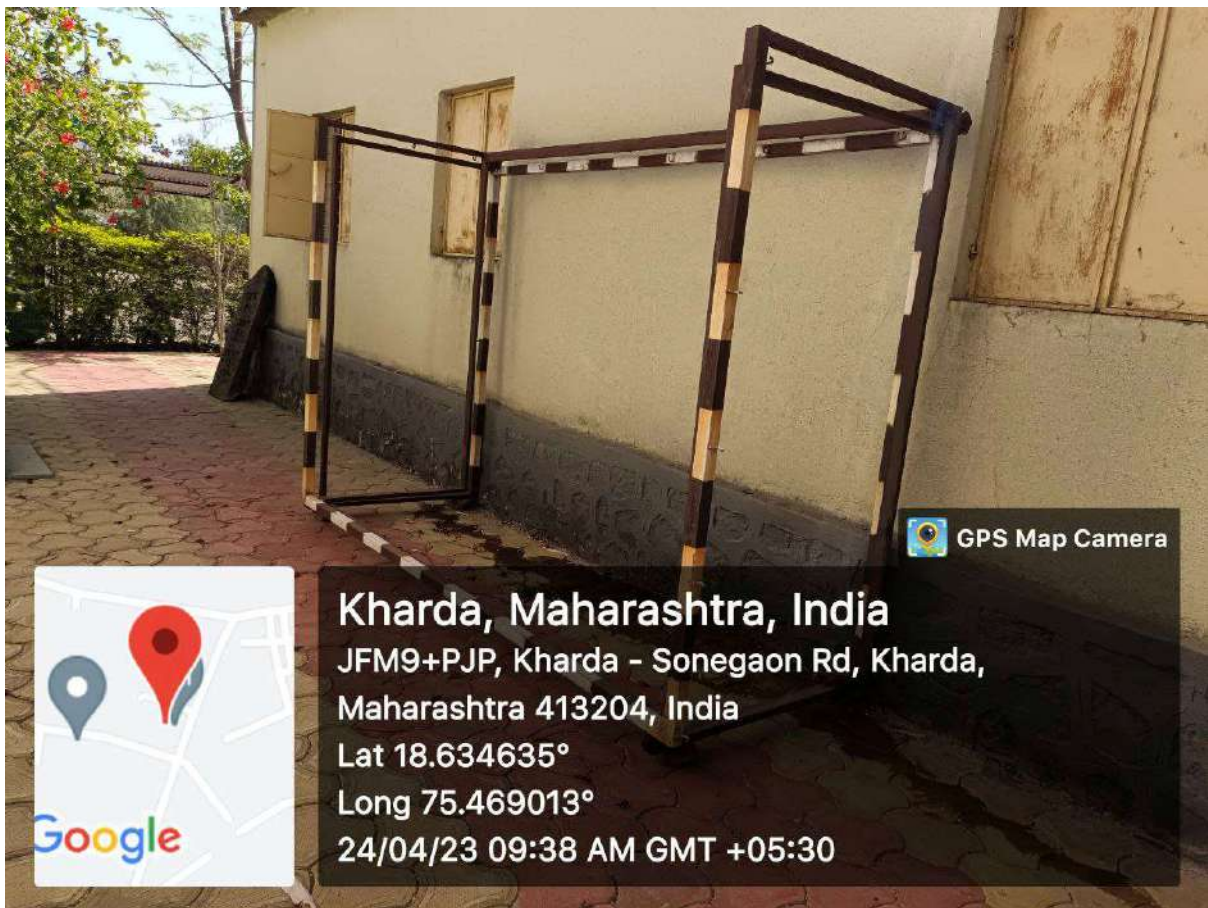


Kharda, Maharashtra, India
JFM9+PJP, Kharda - Sonegaon
Maharashtra 413204, India
Lat 18.634843°
Long 75.469228°
24/04/23 09:33 AM GMT +05:30



Kharda, Maharashtra, India
JFM9+PJP, Kharda - Sonegaon
Maharashtra 413204, India
Lat 18.634879°
Long 75.469081°
24/04/23 09:35 AM GMT +05:30

Netball Ground



Kharda, Maharashtra, India
JFM9+PJP, Kharda - Sonegaon Rd, Kharda,
Maharashtra 413204, India
Lat 18.634635°
Long 75.469013°
24/04/23 09:38 AM GMT +05:30

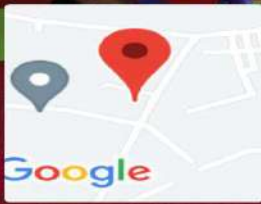
Handball Goal Post



Korf Ball Pole



Badminton Court



Kharda, Maharashtra, India
JFM9+PJP, Kharda - Sonegaon Rd, Kharda,
Maharashtra 413204, India
Lat 18.63465°
Long 75.469124°
17/11/22 03:20 PM GMT +05:30

Shri Sant Gyaneshwar Yoga Hall



Kharda, Maharashtra, India
 JFM9+PJP, Kharda - Sonegaon Rd, Kharda,
 Maharashtra 413204, India
 Lat 18.634701°
 Long 75.46899°
 24/04/23 10:07 AM GMT +05:30



Kharda, Maharashtra, India
 JFM9+PJP, Kharda - Sonegaon Rd, Kharda,
 Maharashtra 413204, India
 Lat 18.63472°
 Long 75.469055°
 24/04/23 10:06 AM GMT +05:30



Kharda, Maharashtra, India
 JFM9+PJP, Kharda - Sonegaon Rd, Kharda,
 Maharashtra 413204, India
 Lat 18.634576°
 Long 75.469067°
 24/04/23 10:05 AM GMT +05:30



Kharda, Maharashtra, India
 JFM9+PJP, Kharda - Sonegaon Rd, Kharda,
 Maharashtra 413204, India
 Lat 18.634576°
 Long 75.469067°
 24/04/23 10:05 AM GMT +05:30

Carrom Sports



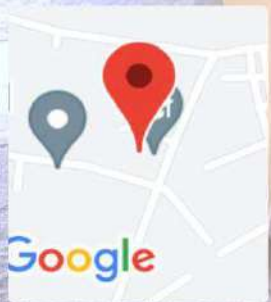
Table Tennis



Ahmednagar, Maharashtra, India
Unnamed Road, Maharashtra 413204, India
Lat 18.634648°
Long 75.468959°
25/04/23 02:08 PM GMT +05:30




Ahmednagar, Maharashtra, India
Unnamed Road, Maharashtra 413204, India
Lat 18.634711°
Long 75.468897°
25/04/23 02:08 PM GMT +05:30



Kharda, Maharashtra, India
JFM9+PJP, Kharda - Sonegaon Rd, Kharda,
Maharashtra 413204, India
Lat 18.634644°
Long 75.468926°
25/04/23 02:12 PM GMT +05:30

Chess



GPS

Kharda, Maharashtra, India
JFM9+PJP, Kharda - Sonegaon Rd,
Maharashtra 413204, India
Lat 18.634624°
Long 75.468876°
24/04/23 10:34 AM GMT +05:30



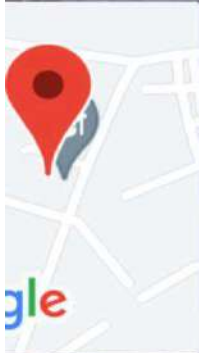
GPS

Kharda, Maharashtra, India
JFM9+PJP, Kharda - Sonegaon Rd,
Maharashtra 413204, India
Lat 18.634585°
Long 75.468874°
24/04/23 10:34 AM GMT +05:30

Height and weight measurement equipment's (Stadiometer and tanita fat analyser machine).



GPS Map Came



Kharda, Maharashtra, India

JFM9+PJP, Kharda - Sonegaon Rd, Kharda,
Maharashtra 413204, India

Lat 18.634667°

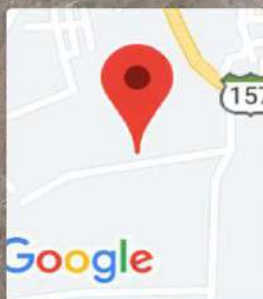
Long 75.468945°

24/04/23 10:24 AM GMT +05:30

ABS Workout Machine



GPS Map Camera



Ahmednagar, Maharashtra, India

JFPC+6W6, Kharda, Maharashtra 413204, India

Lat 18.63384°

Long 75.471795°

24/04/23 10:31 AM GMT +05:30

Discus (M&W)



Shot (M&W)



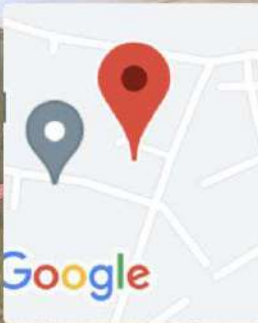
Javelin throw



Shri Chhatrapati Shikshan and Arogya Prasarak Mandal's
Shri Sant Gajanan Mahavidyalaya, Kharda.
Tal. Jamkhed, Dist. Ahmednagar.
Cultural Department
Available Music Instrument



GPS Map Camera



Kharda, Maharashtra, India
JFM9+PJP, Kharda - Sonegaon Rd, Kharda,
Maharashtra 413204, India
Lat 18.634735°
Long 75.46889°
14/11/22 10:57 AM GMT +05:30

Harmonium



 GPS Map Camera



Kharda, Maharashtra, India


JFM9+PJP, Kharda - Sonegaon Rd, Kharda,
Maharashtra 413204, India

Lat 18.634858°

Long 75.468857°

24/04/23 10:27 AM GMT +05:30

Karaoke Sound & Mic



GPS Map Camera



Kharda, Maharashtra, India


JFM9+PJP, Kharda - Sonegaon Rd, Kharda,
Maharashtra 413204, India

Lat 18.634742°

Long 75.468892°

24/04/23 10:22 AM GMT +05:30

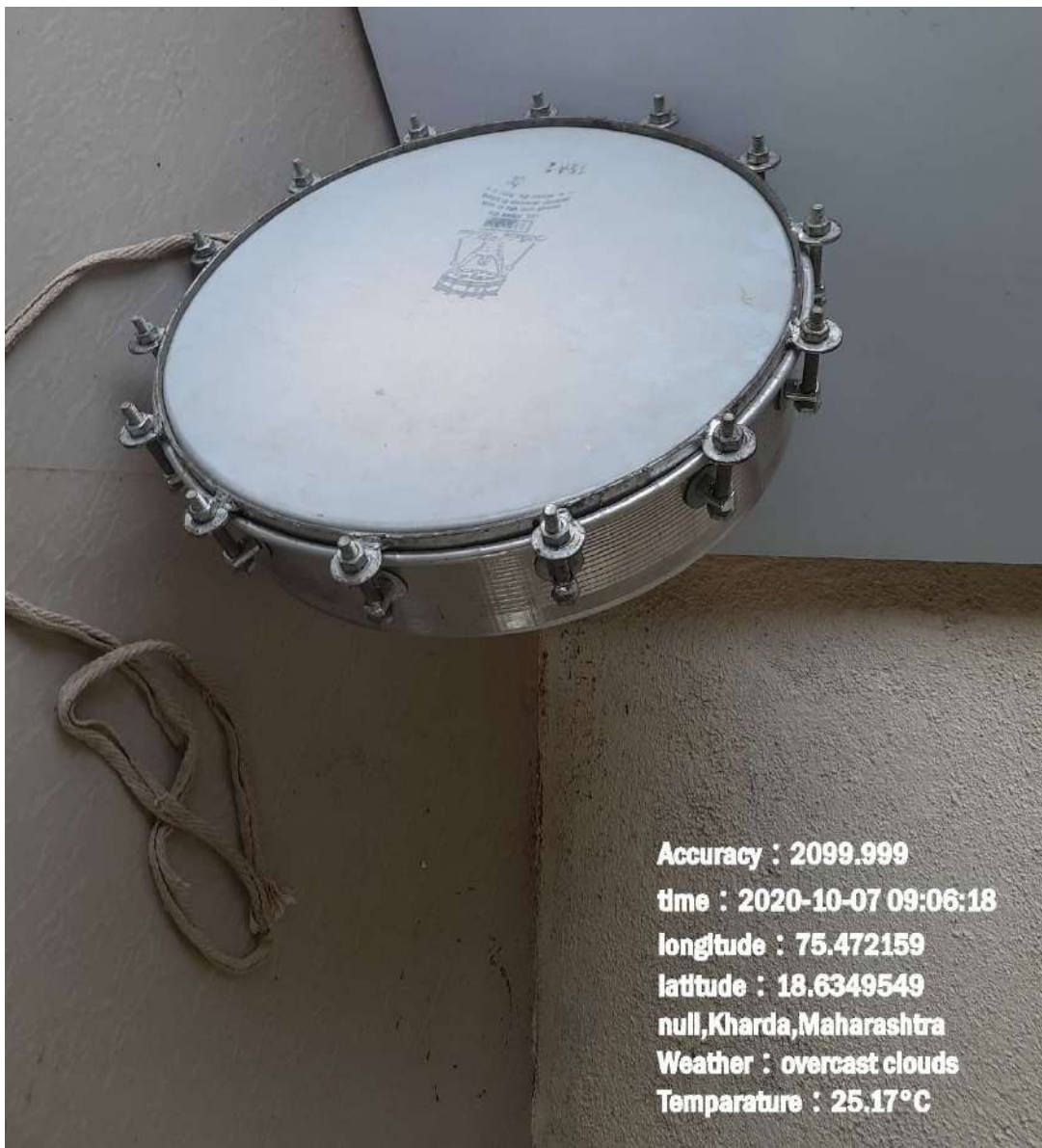
Lezium



Lezium Dhol



March past Dhol




Accuracy : 2099.999
time : 2020-10-07 09:06:18
longitude : 75.472159
latitude : 18.6349549
null,Kharda,Maharashtra
Weather : overcast clouds
Temperature : 25.17°C

Tashya



Bigul



March Past Small Dhol



Tabla