



College Premises



CCTV Under Principal Cabin



Thumb Impression







नोटीस बोर्ड



Visit Register



GPS Map Camera



Kharda, Maharashtra, India
JFP9+6QH, Kharda, Maharashtra 413204, India
Lat N 18° 37' 57.1008"
Long E 75° 28' 13.1628"
03/05/23 02:06 PM GMT +05:30





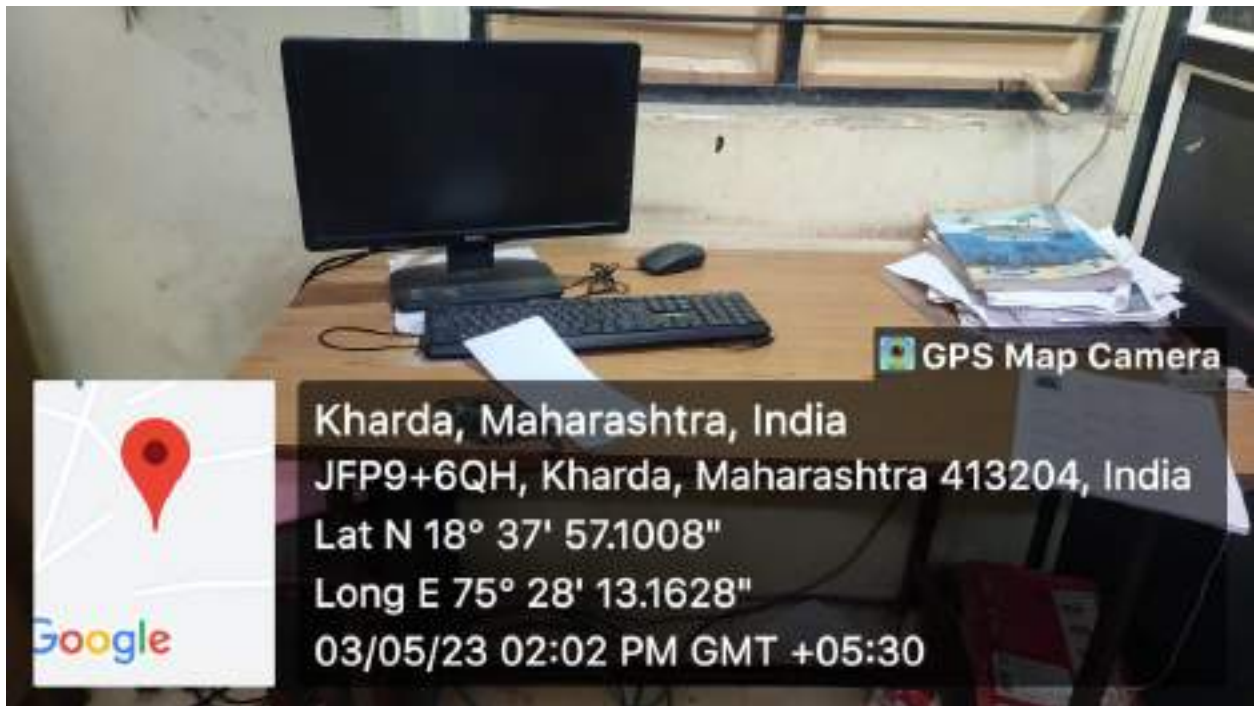
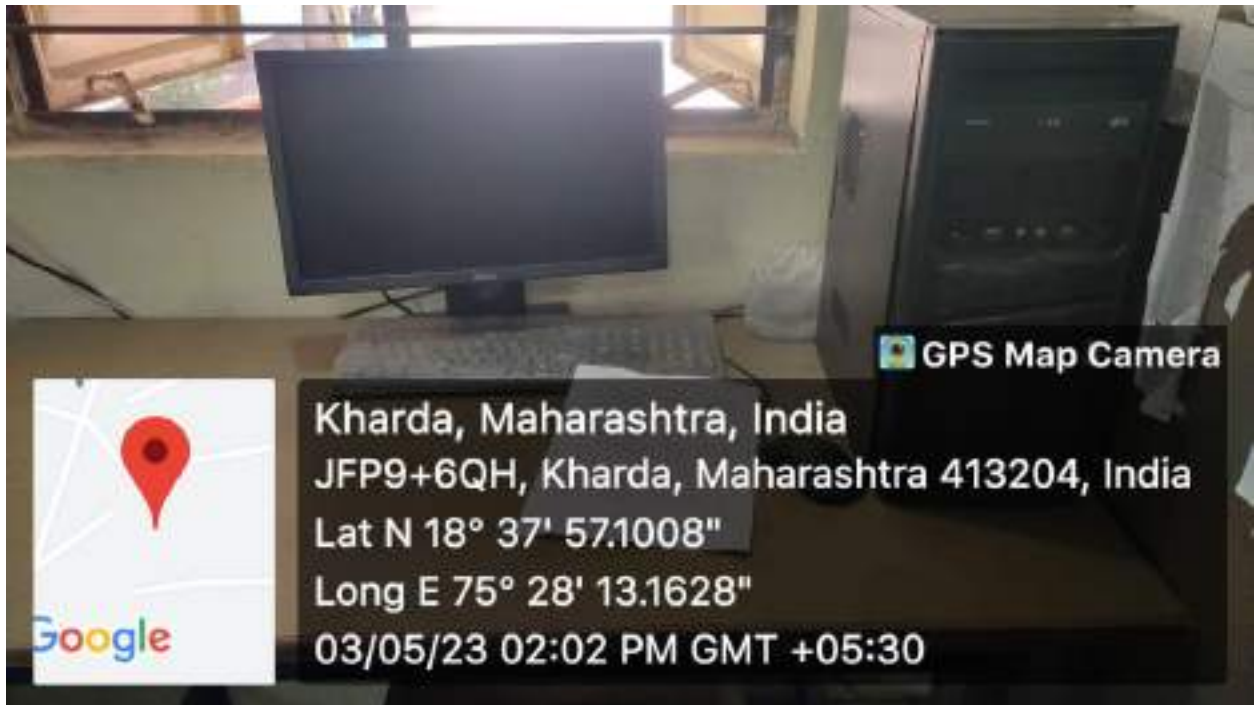


GPS Map Camera




Kharda, Maharashtra, India
JFP9+6QH, Kharda, Maharashtra 413204, India
Lat N 18° 37' 57.1008"
Long E 75° 28' 13.1628"
03/05/23 02:03 PM GMT +05:30









 GPS Map Camera



Kharda, Maharashtra, India
JFP9+6QH, Kharda, Maharashtra 413204, India
Lat N 18° 37' 57.1008"
Long E 75° 28' 13.1628"
03/05/23 02:00 PM GMT +05:30



Shri Chhatrapati Shikshan and Arogya Prasarak Mandal's
Shri Sant Gajanan Mahavidyalaya, Kharda.
Tal. Jamkhed, Dist. Ahmednagar.
Cultural Department
Available Music Instrument



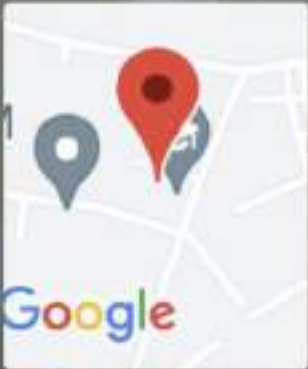
Harmonium



Karaoke Sound & Mic



GPS Map Camera



Kharda, Maharashtra, India

JFM9+PJP, Kharda - Sonegaon Rd, Kharda,
Maharashtra 413204, India

Lat 18.634742°

Long 75.468892°

24/04/23 10:22 AM GMT +05:30

Lezium

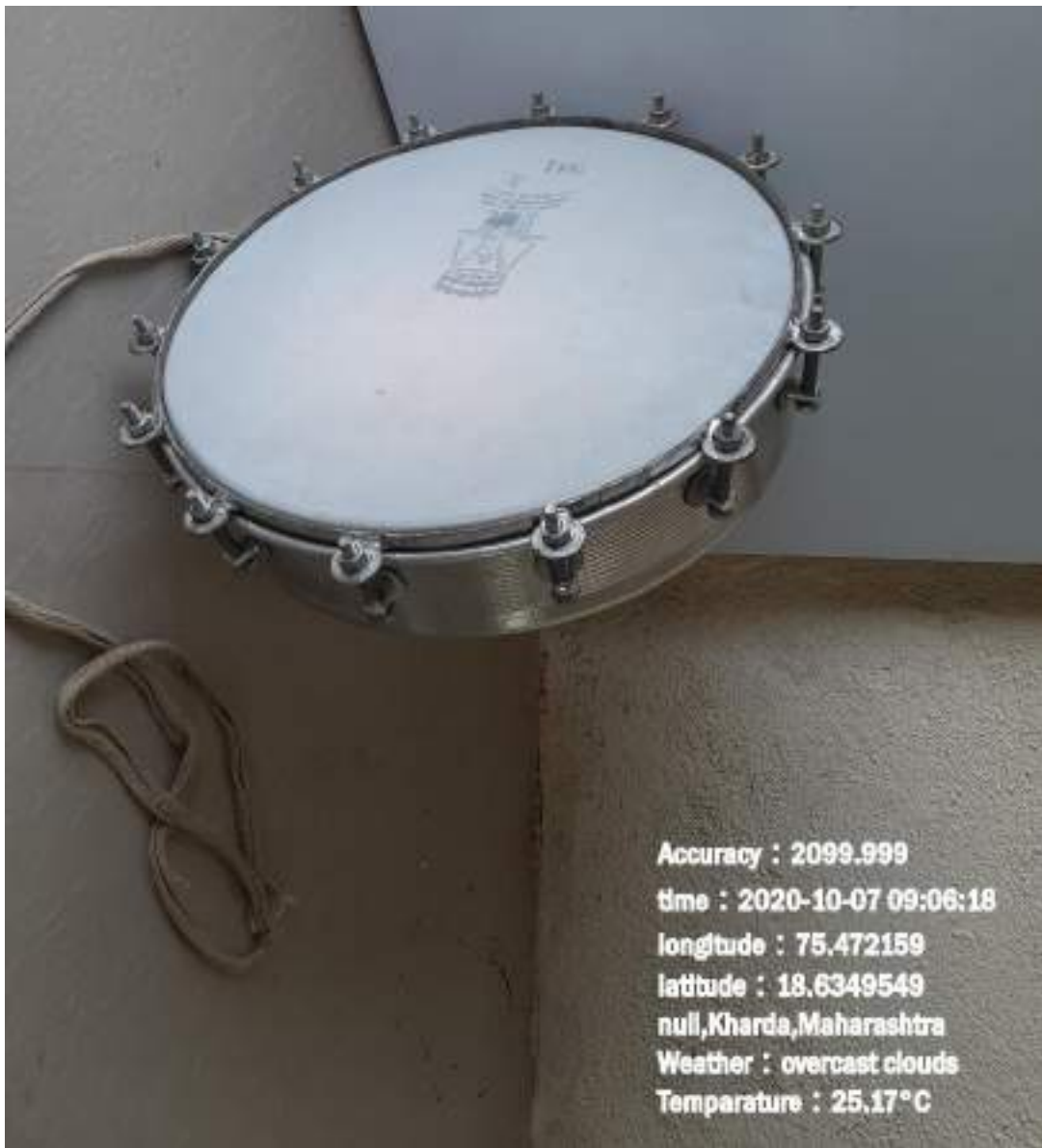


Lezium Dhol



Accuracy : 2099.999
time : 2020-10-07 09:05
longitude : 75.472159
latitude : 18.6349549
null,Kharda,Maharashtra
Weather : overcast clouds
Temperature : 25.17°C

March past Dhol



Tashya



Accuracy : 2099.999
time : 2020-10-07 09:10:08
longitude : 75.472159
latitude : 18.6349549
null,Kharda,Maharashtra

Bigul



Accuracy : 98.4
time : 2020-10-07 09:07:18
longitude : 75.4691706
latitude : 18.6346514
null,Kharda,Maharashtra

March Past Small Dhol



Tabla



Shri Chhatrapati Shikshan and Arogya Prasarak Mandal's
Shri Sant Gajanan Mahavidyalaya, Kharda.
Tal. Jamkhed, Dist. Ahmednagar.
Department of Physical Education & Sports
Available Sports Facilities & Equipment



Department of Physical Education & Sports



Various Sports playgrounds (Kabaddi (M&W), Athletics, Volleyball, Cricket, Ball-Badminton Netball etc.



Kharda, Maharashtra, India

Kharda - Sonegaon Rd, Kharda, Maharashtra 413204, India

Lat 18.634725°

Long 75.469063°

11/12/21 10:40 AM

Single & Double Bar



 GPS Map

 Kharda, Maharashtra, India
JFM9+PJP, Kharda - Sonegaon Rd, Kharda,
Maharashtra 413204, India
Lat 18.634807°
Long 75.469093°
24/04/23 08:53 AM GMT +05:30



 GPS Map


 Kharda, Maharashtra, India
JFM9+PJP, Kharda - Sonegaon Rd, Kharda,
Maharashtra 413204, India
Lat 18.634693°
Long 75.469092°
24/04/23 08:53 AM GMT +05:30




 GPS Map

 Kharda, Maharashtra, India
JFM9+PJP, Kharda - Sonegaon Rd, Kharda,
Maharashtra 413204, India
Lat 18.634799°
Long 75.469241°
24/04/23 08:54 AM GMT +05:30



 GPS Map

 Kharda, Maharashtra, India
JFM9+PJP, Kharda - Sonegaon Rd, Kharda,
Maharashtra 413204, India
Lat 18.63476°
Long 75.469242°
24/04/23 08:54 AM GMT +05:30

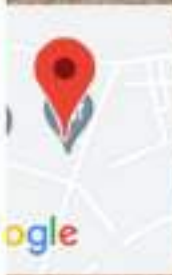
Volleyball Ground



Ball-Badminton



Kharda, Maharashtra, India
JFM9+PJP, Kharda - Sonegaon
Maharashtra 413204, India
Lat 18.634843°
Long 75.469228°
24/04/23 09:33 AM GMT +05:30



Kharda, Maharashtra, India
JFM9+PJP, Kharda - Sonegaon
Maharashtra 413204, India
Lat 18.634879°
Long 75.469081°
24/04/23 09:35 AM GMT +05:30

Netball Ground



Handball Goal Post



Korf Ball Pole



Badminton Court



Shri Sant Gyaneshwar Yoga Hall




 GPS Map
Kharda, Maharashtra, India
JFM9+PJP, Kharda - Sonegaon Rd, Kharda,
Maharashtra 413204, India
Lat 18.634701°
Long 75.46899°
24/04/23 10:07 AM GMT +05:30



 GPS Map
Kharda, Maharashtra, India
JFM9+PJP, Kharda - Sonegaon Rd, Kharda,
Maharashtra 413204, India
Lat 18.63472°
Long 75.469055°
24/04/23 10:06 AM GMT +05:30



 GPS Map
Kharda, Maharashtra, India
JFM9+PJP, Kharda - Sonegaon Rd, Kharda,
Maharashtra 413204, India
Lat 18.634576°
Long 75.469067°
24/04/23 10:05 AM GMT +05:30



 GPS Map
Kharda, Maharashtra, India
JFM9+PJP, Kharda - Sonegaon Rd, Kharda,
Maharashtra 413204, India
Lat 18.634576°
Long 75.469067°
24/04/23 10:05 AM GMT +05:30

Carrom Sports



Table Tennis



Chess



GPS

Kharda, Maharashtra, India
JFM9+PJP, Kharda - Sonegaon Rd,
Maharashtra 413204, India
Lat 18.634624°
Long 75.468876°
24/04/23 10:34 AM GMT +05:30



GPS

Kharda, Maharashtra, India
JFM9+PJP, Kharda - Sonegaon Rd,
Maharashtra 413204, India
Lat 18.634585°
Long 75.468874°
24/04/23 10:34 AM GMT +05:30

Height and weight measurement equipment's (Stadiometer and tanita fat analyser machine).



ABS Workout Machine



Discus (M&W)



Shot (M&W)



Javelin throw